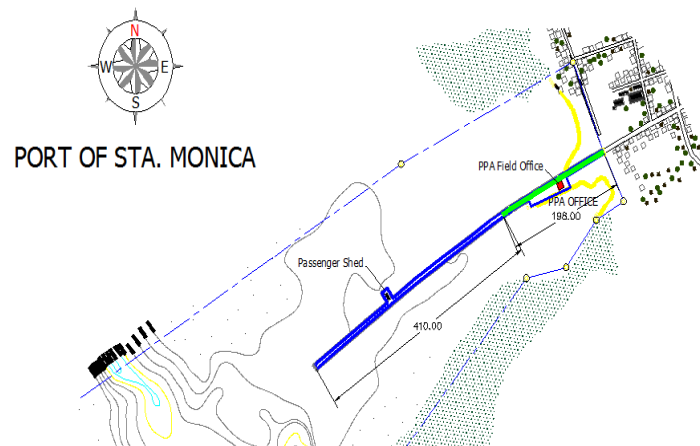




PORT OF STA. MONICA



Located at the northwestern tip of Siargao Island, Northeast of Bucas point, Sel Carmen, Surigao del Norte

Coordinates: Latitude: 10° 0' 56" N; Longitude: 126° 1' 56' E

Total area : 5,074 sq. m.

Causeway : 4,010 l.ms.

Controlling Depth: 02-03 meters

Passenger Shed: 108 sq. m. (approx. 50 pax capacity)

Open Storage Area: 630 sq. meters

PMO SURIGAO OFFICERS

Port Manager	-	MILDRED J. PADILLA
ESD Manager	-	ROLANDO C. BUCTION
Acting Manager, PSD	-	ATTY. ROLDAN G. CALEJESAN
Acting Manager, PPD	-	IVAN JORGE R. BATERZAL
Manager, Admin. Division	-	YOLANDA F. A. TAN
Manager, Finance Division	-	RAFFY M. LAFUENTE

TMO SIARGAO STAFF

Terminal Manager	FRANCISCO M. SURIAGA JR.
Terminal Operations Officer	EDNA G. PANTILLO
Collection Representative A	ARNEL DELA PEÑA
Industrial Security Officer	XERXIS A. CULANGO



TERMINAL MANAGEMENT OFFICE OF SIARGAO

Poblacion, Dapa, Siargao Islands, Surigao del Norte

PORT MANAGEMENT OFFICE OF SURIGAO

PPA Admin. Bldg., Port Area, Surigao City 8400 PHILIPPINES

Tel. Nos. (086) 231-7742 • 826-2015 • 826-3818 • 826-5233

Fax. No. (086) 826-5589 • email: pmosurigao@ppa.com.ph

**PHILIPPINE
PORTS
AUTHORITY**



PORT MANAGEMENT OFFICE OF SURIGAO **Terminal Management Office of Siargao**



Siargao
PORTS



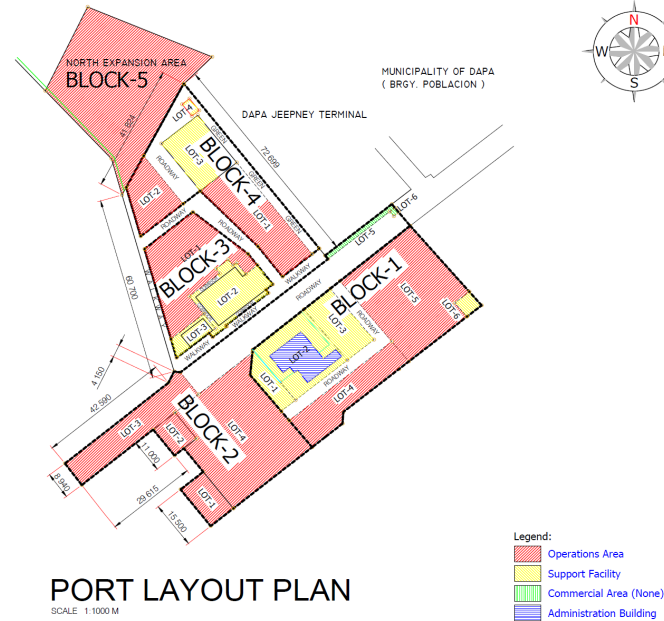
SIARGAO PORTS



PORT OF DAPA

The Port of Dapa is a general-purpose port facility that can accommodate both conventional and RORO-type vessels. It serves as the principal maritime gateway to the famed resort island of Siargao at the northeastern tip of Mindanao. The Terminal Management Office of Siargao is based at the port.

Facilities at the Port of Dapa include a pier and two RORO ramps. Paved back-up-area, marshalling yard and open storage area complements the berthing facilities. A closed (secure) cargo shed is also available at the port.



PORT LAYOUT PLAN

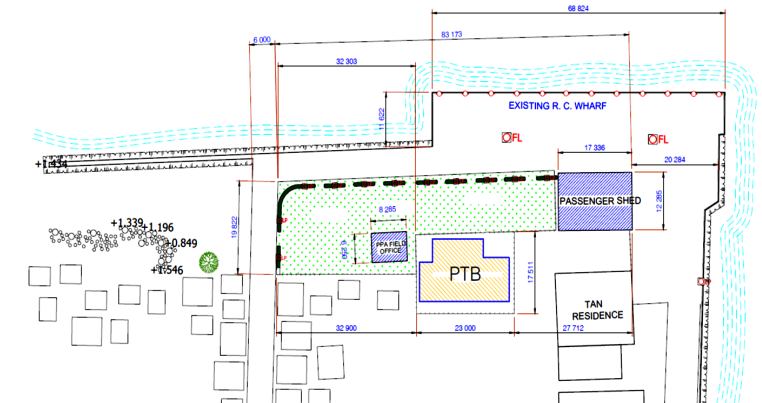
Located at the southeastern end of Siargao Island, Northeast of Bucas point, Dapa, Surigao del Norte

Coordinates: Latitude: $09^{\circ} 45' 8''$ N; Longitude: $126^{\circ} 03' E$

Total area	:	9,852.28 sq. m.
Berthing Space	:	30-meter long and 15-meter wide reinforced concrete general purpose pier; Two (2) 144 sq.m RoRo ramp.
Controlling Depth:		06 meters
Passenger Terminal:		330 sq. m. (approx. 100 pax capacity)
Back up Area/Marshalling Yard:		3,345 sq. meters
Open Storage Area:		1,556 sq. meters
Closed Cargo Shed:		300 meters
Cargo Handling Operator:		Dapa Labor and Arrastre Services



PORT OF DEL CARMEN



Located at the northeastern side of Siargao Island, Northeast of Bucas point, Sel Carmen, Surigao del Norte

Coordinates: Latitude: $09^{\circ} 52' 2''$ N; Longitude: $125^{\circ} 58' 6' E$

Total area	:	9,852.28 sq. m.
Wharf	:	70 l.ms.
Controlling Depth:		03 meters
Passenger Terminal:		460 sq. m. (approx. 150 pax capacity)
Back up Area:		680 sq. meters
Open Storage Area:		350 sq. meters
Cargo Shed:		140 meters